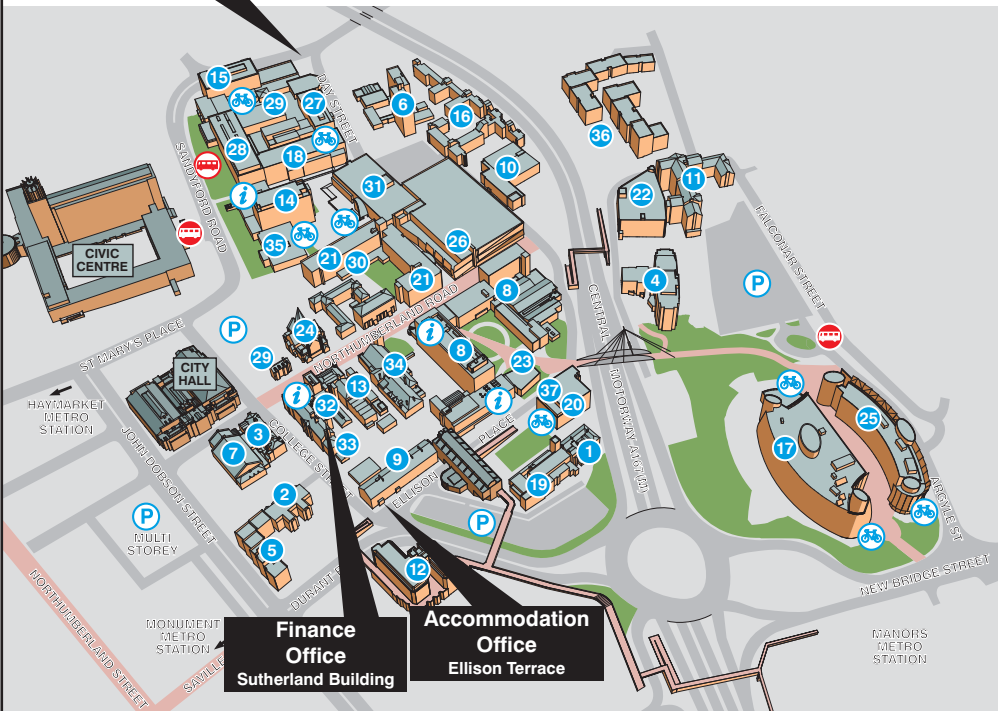


Sandyford Road entrance to City Campus West



Finance Office
Sutherland Building

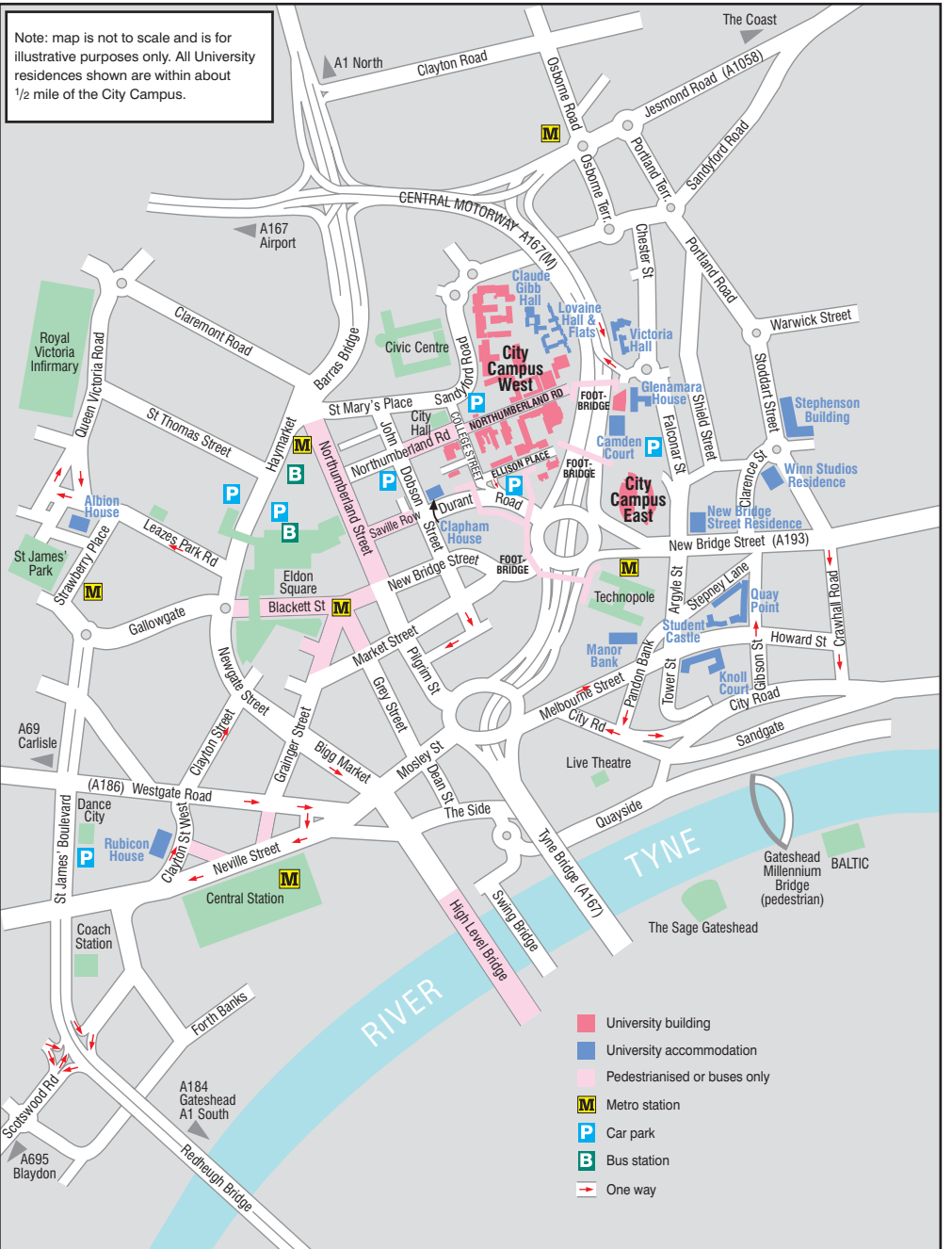
Accommodation Office
Ellison Terrace

CITY CAMPUS

- | | | |
|---------------------------|---|---|
| 1 21 & 22 Ellison Place | 14 Library | 26 Sport Central |
| 2 Campus Services | 15 Lipman Building | 27 Squires Annexe |
| 3 Burt Hall | 16 Lovaine Halls and Flats | 28 Squires Building |
| 4 Camden Court | 17 The Newcastle Business School and School of Law Building | 29 Squires Workshops |
| 5 Clapham House | 18 Newcastle College | 30 Student Support and Wellbeing Centre |
| 6 Claude Gibb Hall | 19 Newcastle Unitarian Church (Durant Hall) | 31 Students' Union |
| 7 Drill Hall | 20 Nixon Hall | 32 Sutherland Building |
| 8 Ellison Building | 21 Northumberland Building | 33 Sutherland House (Security) |
| 9 Ellison Terrace | 22 Pandon Building | 34 Trinity Building |
| 10 Former Sports Facility | 23 Rutherford Hall | 35 University Gallery and Baring Wing |
| 11 Glenamara House | 24 St James' Church | 36 Victoria Hall |
| 12 Hadrian House | 25 The School of Design Building | 37 Wynne-Jones Centre |

Key

- | | | |
|-------------------------------|------------|----------------------------|
| Reception/ Information Centre | Parking | Cycle Parking |
| Bus Stop (Free Bus) | Public Bus | Pedestrianised/ buses only |



Note: map is not to scale and is for illustrative purposes only. All University residences shown are within about 1/2 mile of the City Campus.

- University building
- University accommodation
- Pedestrianised or buses only
- Metro station
- Car park
- Bus station
- One way


From the North and West: Follow **A167 City Centre** signs from A1.



KEY

1. Coach Lane Campus
*Finchale Hall,
Rothbury Hall*
2. Marleen Court
3. Parrish Court
4. Kielder House

- University Accommodation
- M Metro Station
- Parks/Grass
- Built-up Area
- Minor Roads
- Main Roads
- Metro and Railway Lines



From the South: Follow **A184 Gateshead** signs from A1 until signs for **A167 Newcastle** appear.
This leads to the Tyne Bridge.